

**Claim/Reference #:** 123456

**Insured/Carrier Name:** Joe Smith

**Claimed Date of Loss:** 8/6/14

**Search Period:** 2/16/13-2/16/16

**Insured Location:** 10115 Cody Ln • Orlando FL 32825

**Latitude:** 28.535520

**Longitude:** -81.239746

**County/Parish:** Orange

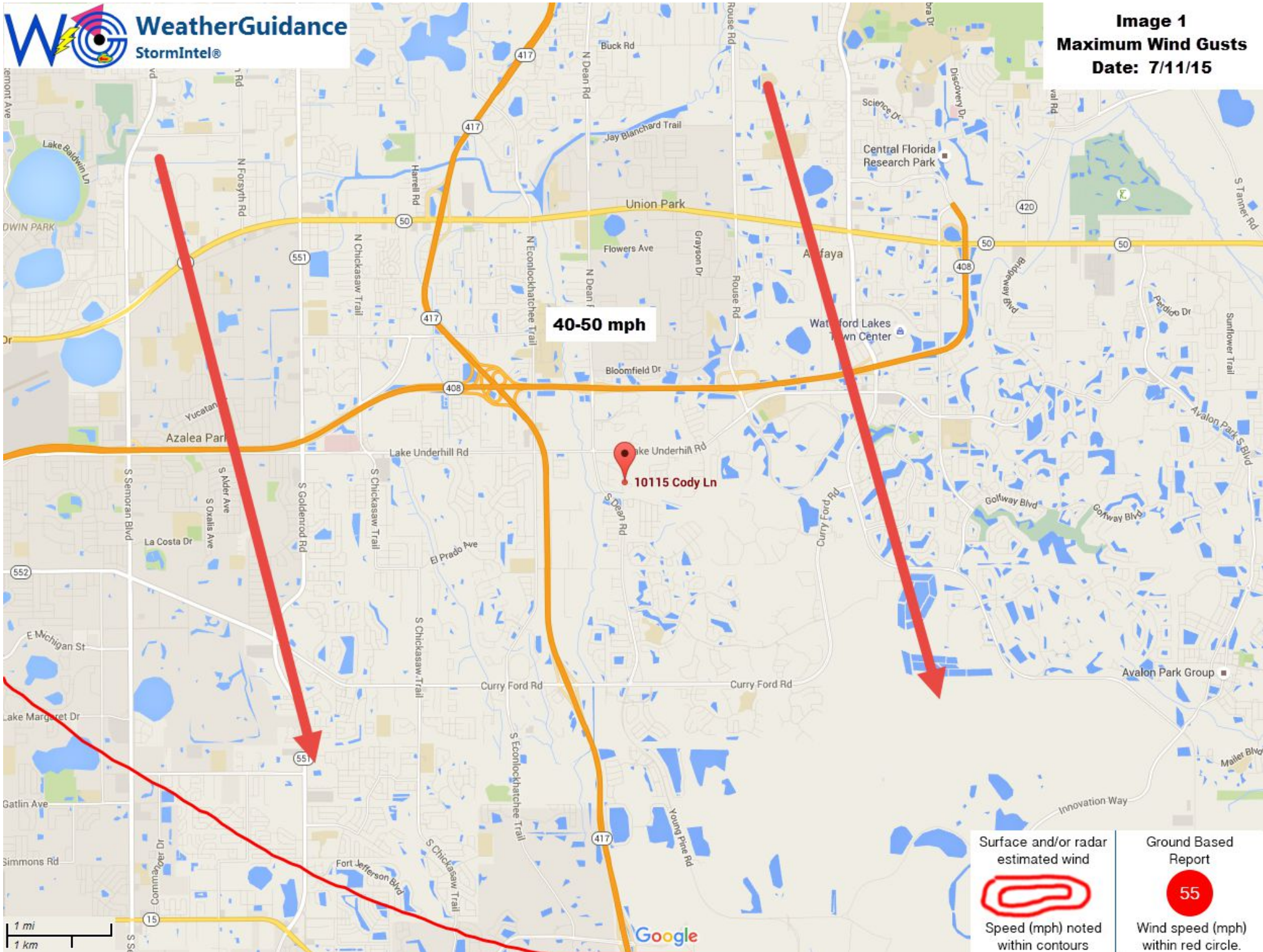
**We have reviewed radar data, ground reports and other data for the stated period and location. As a result, we have identified the following verifiable instances of hail and/or winds of  $\geq 50$  mph at that location:**

- 7/11/15 (Image 1): High resolution radar data indicates that wind gusts of 40-50 mph occurred from a general North/Northwesterly direction at the insured location on this date. The wind gusts were likely instantaneous (i.e., built up over a period of less than 1 minute) and had a total duration of approximately 3 minutes or less.
- 8/18/14 (Image 2): High resolution radar data indicates that hail of 0.25-0.5 inch in diameter occurred at the insured location on this date. The estimated duration of the hailfall was approximately less than 1 minute.
- 3/24/13 (Image 3): High resolution radar data indicates that hail of 0.5-0.75 inch in diameter occurred at the insured location on this date. The estimated duration of the hailfall was approximately less than 1 minute.
- 3/24/13 (Image 4): High resolution radar data indicates that wind gusts of 60-70 mph occurred at the insured location on this date. The winds originated from a general Northwesterly direction and were likely instantaneous and brief.

**I hereby attest that the above information is true and correct to the best of my knowledge and professional opinion as indicated by my signature below on this 19<sup>th</sup> day of February, 2016.**




**Robert C. White • Meteorologist/Sr. Forensic Weather Analyst • [www.weatherguidance.com](http://www.weatherguidance.com) • (512) 504-3151 x5**



40-50 mph

10115 Cody Ln

Surface and/or radar  
estimated wind



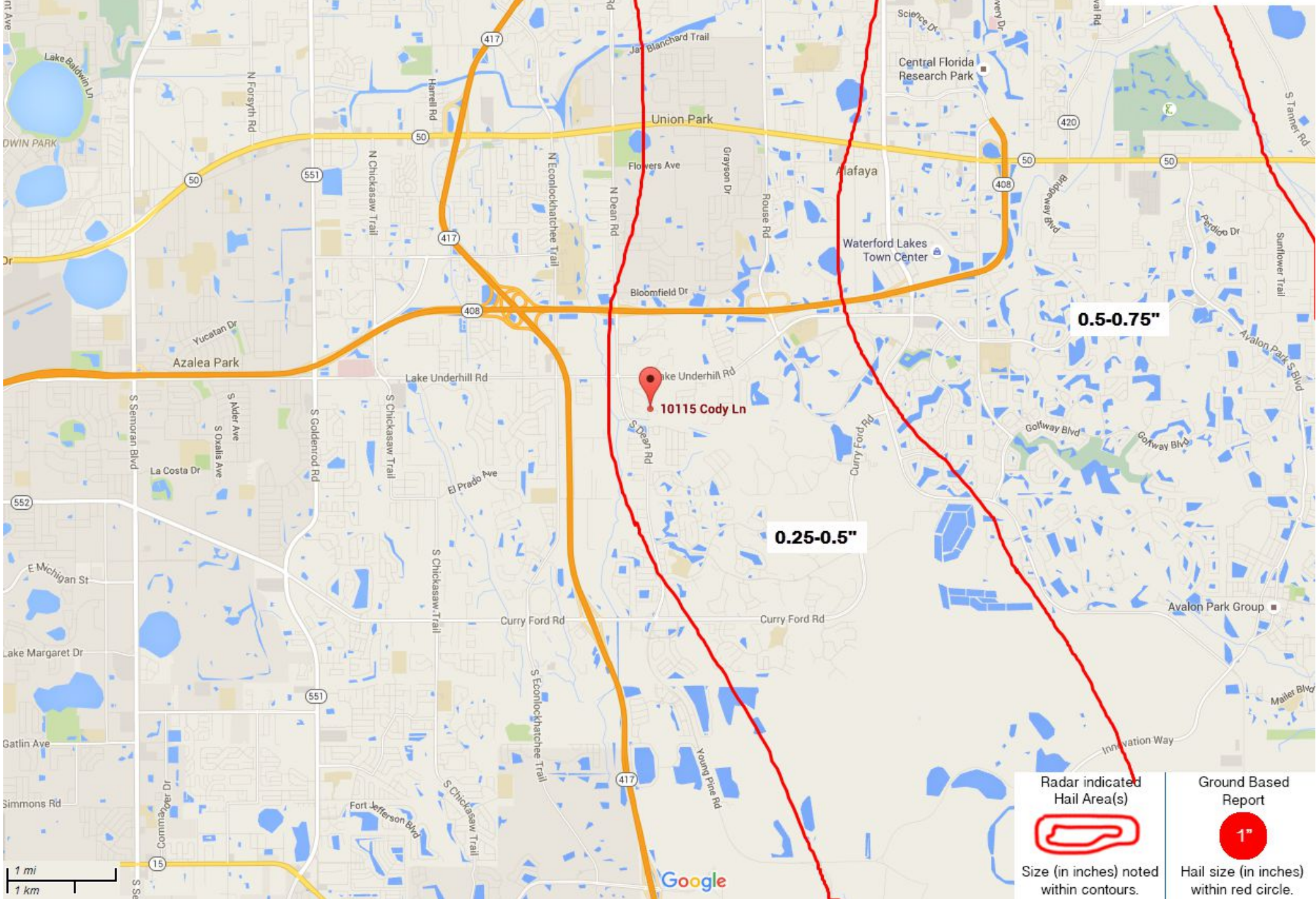
Speed (mph) noted  
within contours

Ground Based  
Report



Wind speed (mph)  
within red circle.





**0.5-0.75"**

**0.25-0.5"**

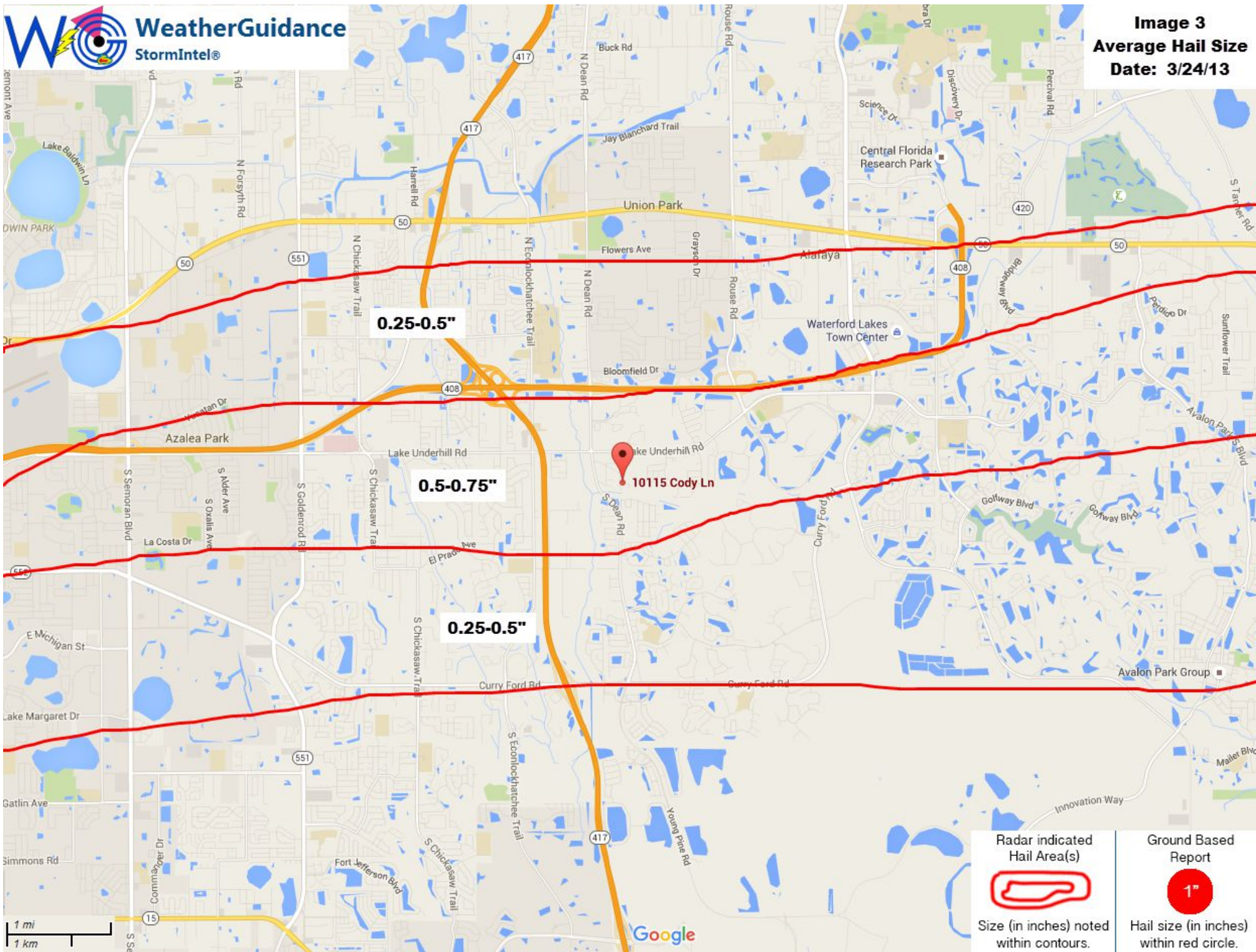
**10115 Cody Ln**

Radar indicated  
Hail Area(s)  
  
Size (in inches) noted  
within contours.

Ground Based  
Report  
  
Hail size (in inches)  
within red circle.

1 mi  
1 km





**0.25-0.5"**

**0.5-0.75"**

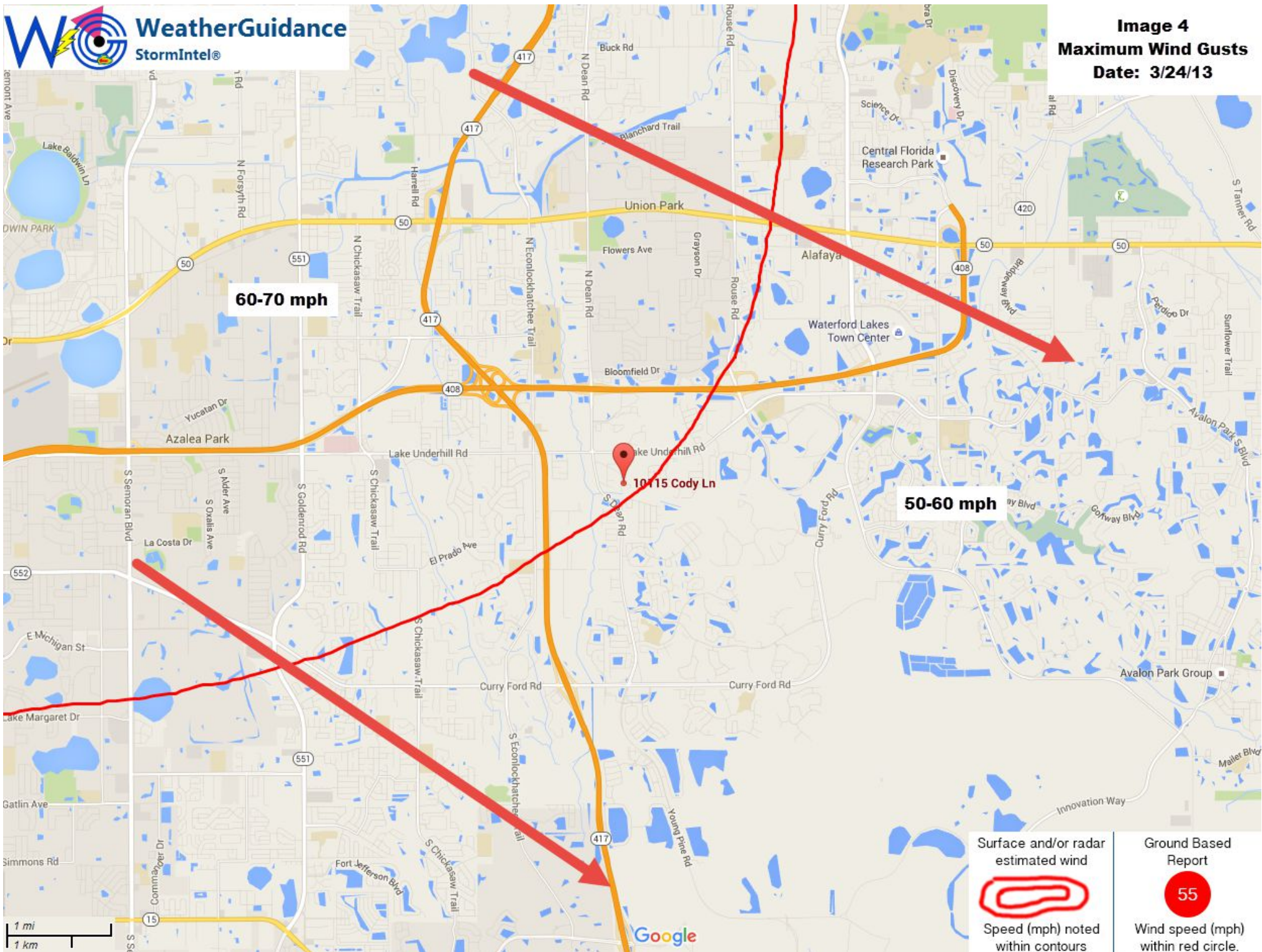
**0.75-1.0"**

**10115 Cody Ln**


**Radar indicated Hail Area(s)**  
  
Size (in inches) noted within contours.

**Ground Based Report**  
  
Hail size (in inches) within red circle.





Surface and/or radar  
estimated wind



Speed (mph) noted  
within contours

Ground Based  
Report



Wind speed (mph)  
within red circle.